

An aerial photograph of a coastal estuary. The top of the image shows a narrow strip of green marshland or wetlands, with some darker patches of water or mud. Below this, a wide expanse of blue water stretches across the frame. A long, dark, curved shadow, likely from a satellite or aircraft, is cast across the water from the upper right towards the lower left. The overall scene is a natural landscape of a coastal water body.


# CLASIFICACIONES DE ESTUARIOS



# PRITCHARD (1952, 1966)

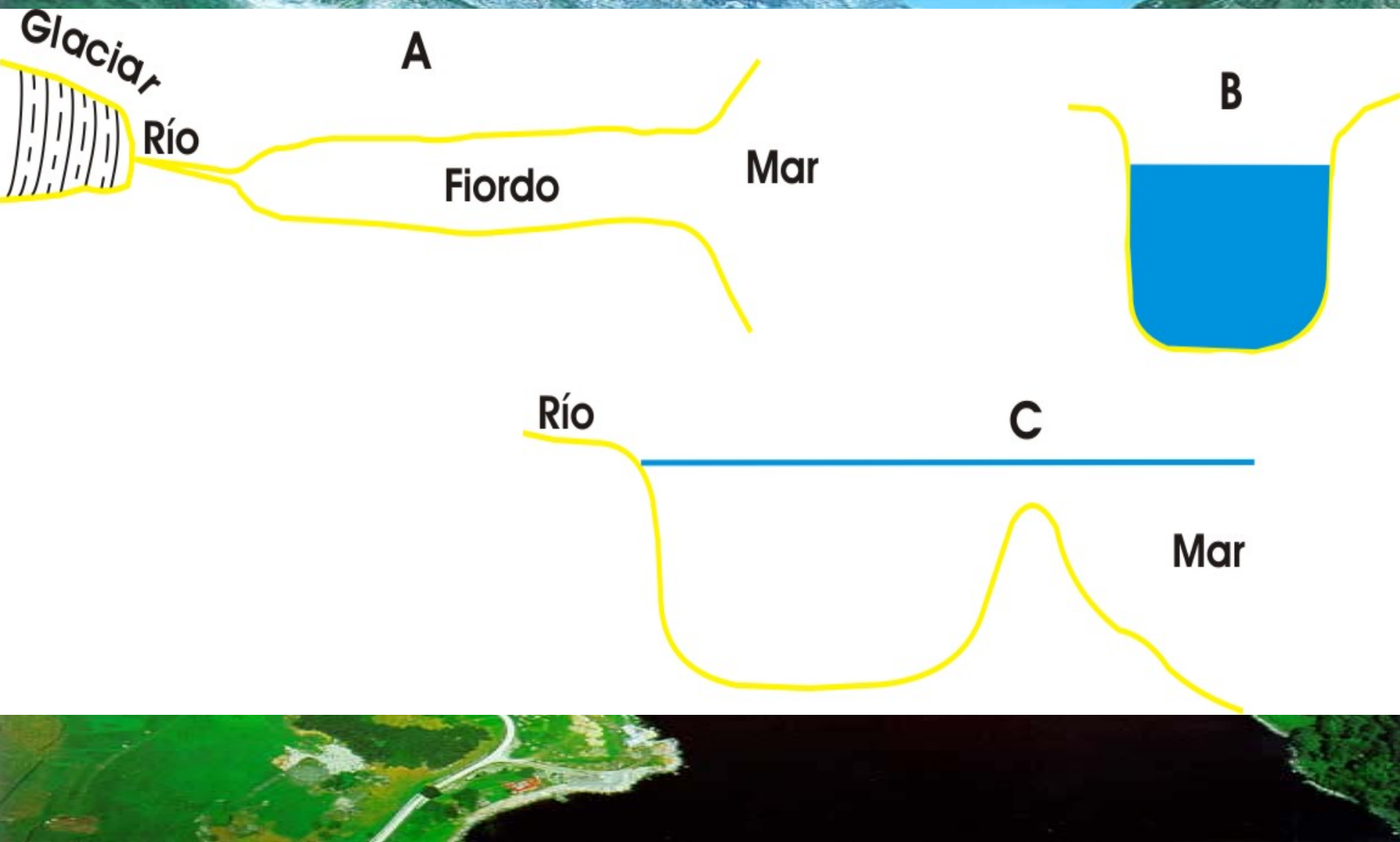
- Estuarios de planicie costera
- Fjordos
- Estuarios de barrera
- Estuarios tectónicos

# ESTUARIOS DE PLANICIE COSTERA

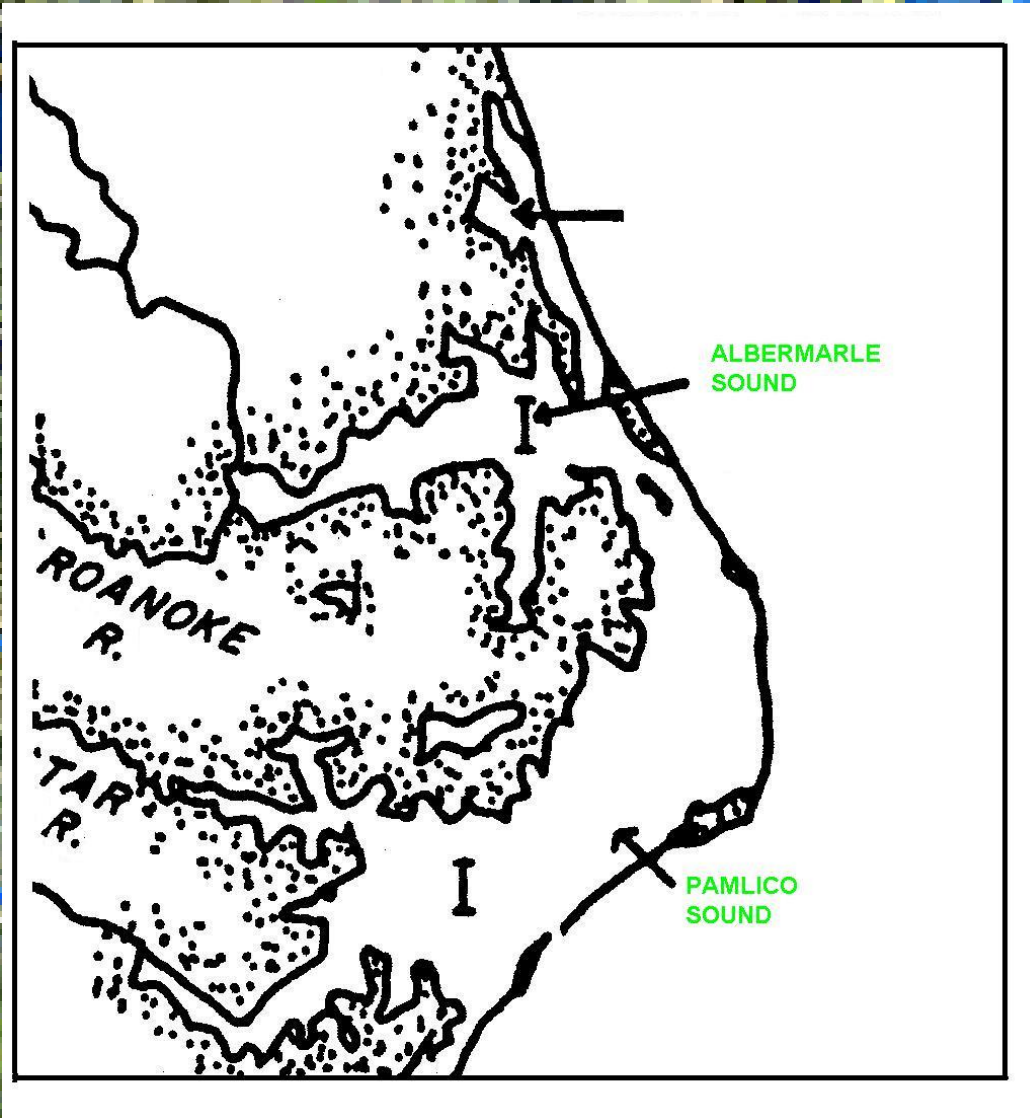




# FIORDO



# ESTUARIOS DE BARRERA



# ESTUARIOS TECTONICOS





# **HAYES (1975)**

## **CLASIFICACION POR RANGO DE MAREAS**

- **MICROMAREAL ( $H < 2$  m)**
- **MESOMAREAL ( $2 \leq H \leq 4$  m)**
- **MACROMAREAL ( $H > 4$  m)**



Playas  
alineadas

Abanico de  
sobrelavado

Delta de  
marea

Delta fluvial  
Espigas  
recurvadas

Vientos más  
frecuentes

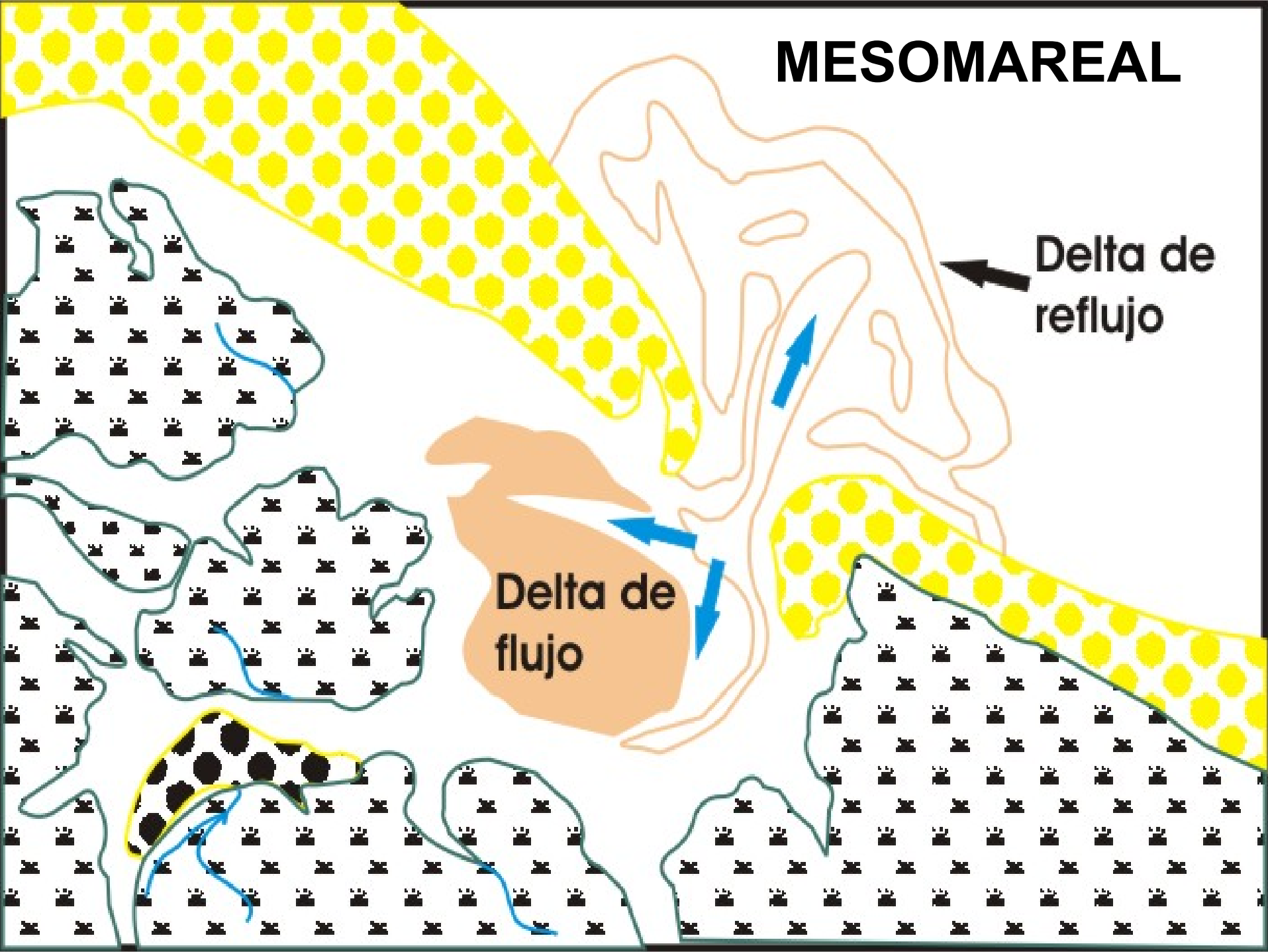
Barras

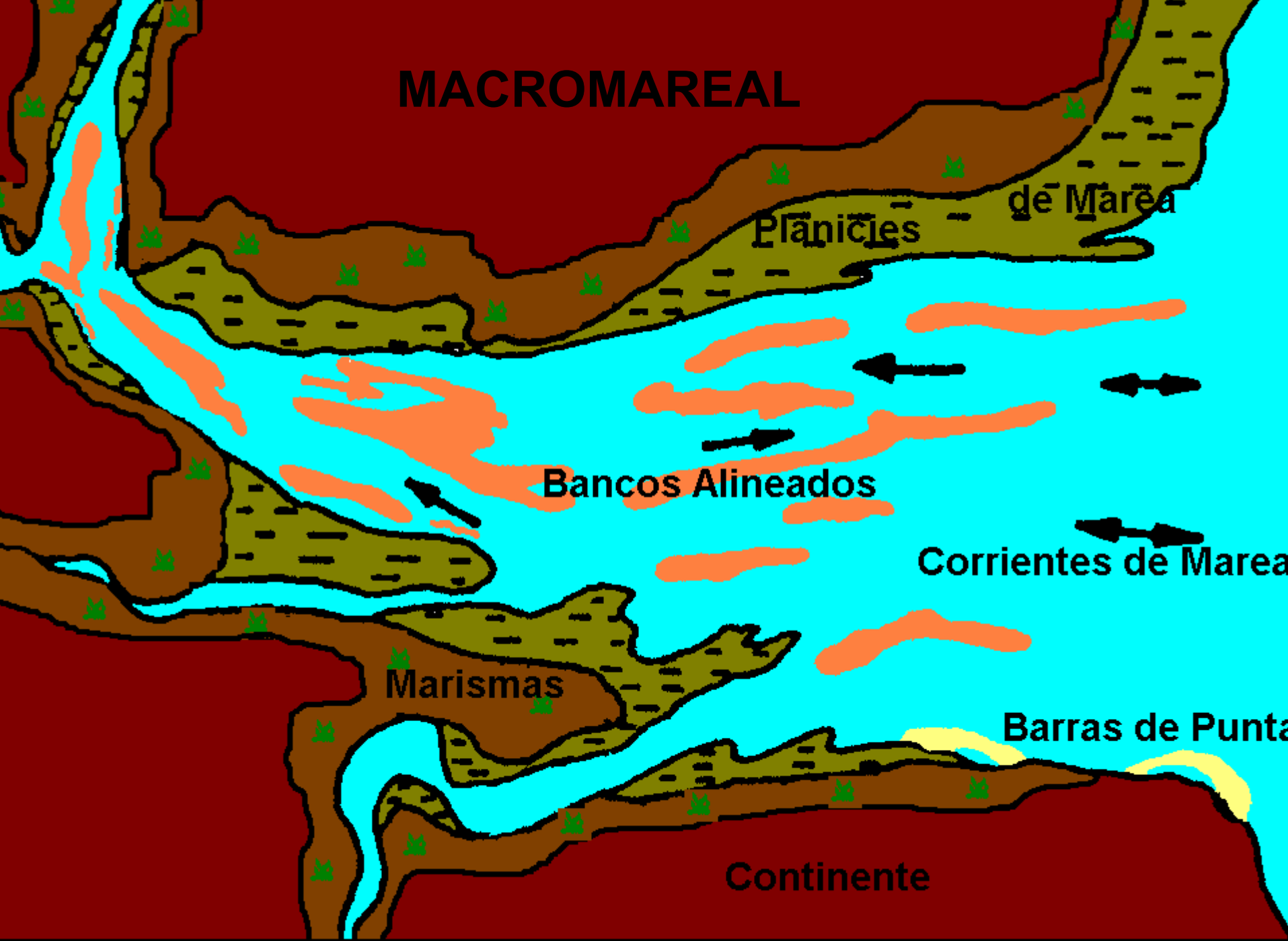
**MICROMAREAL**

Boca de  
marea



# MESOMAREAL



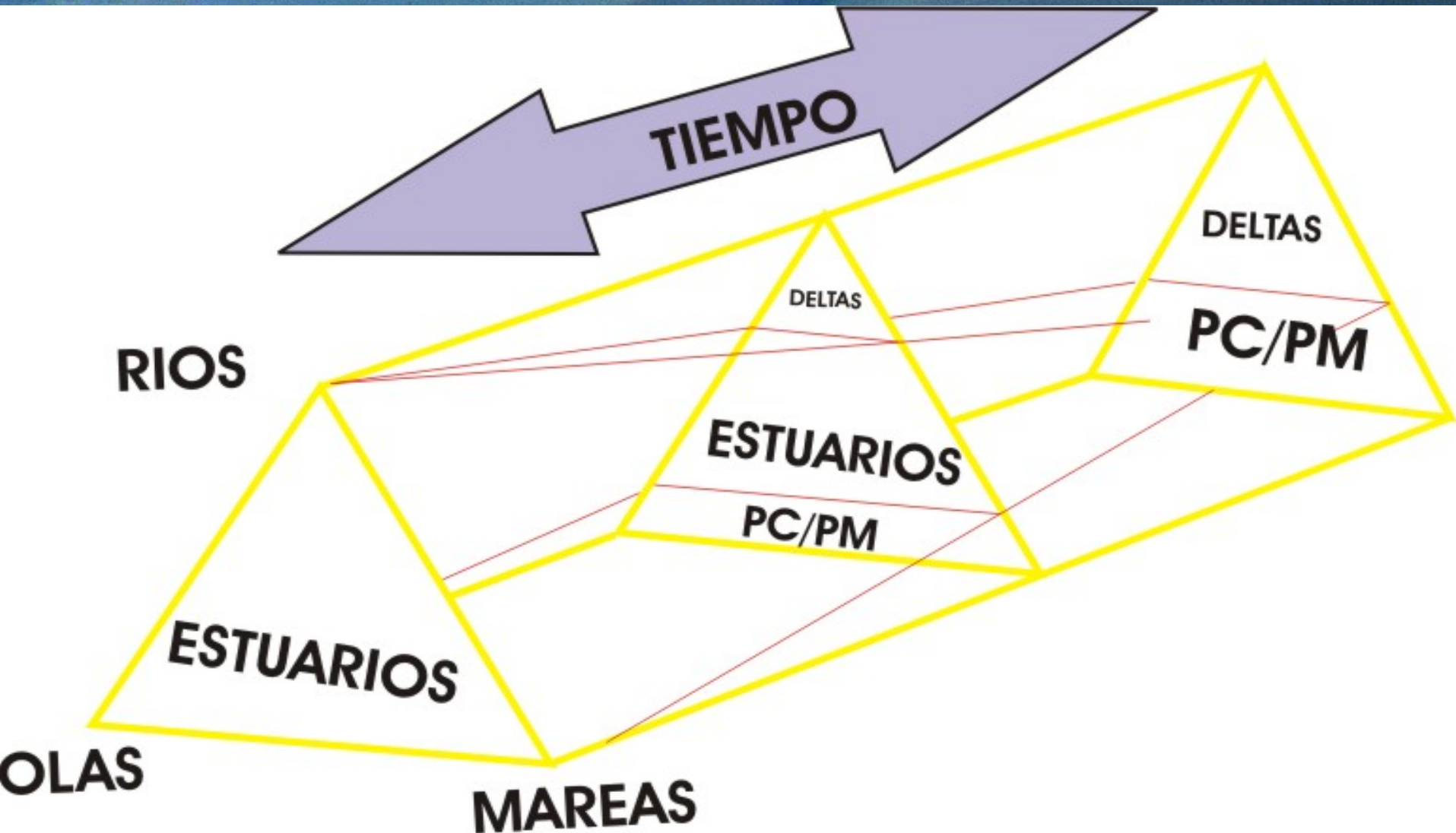




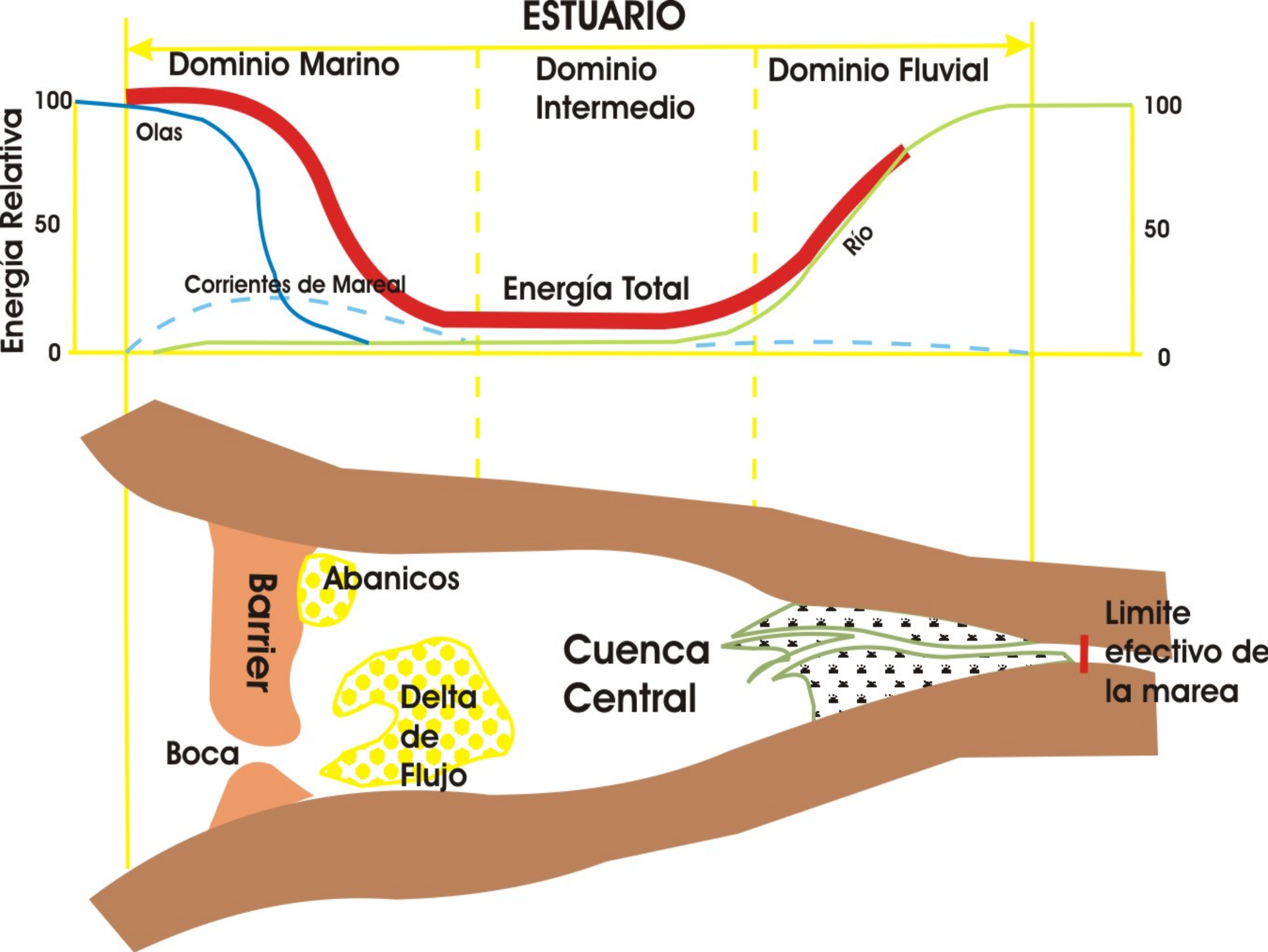
# DALRYMPLE ET AL. (1992)

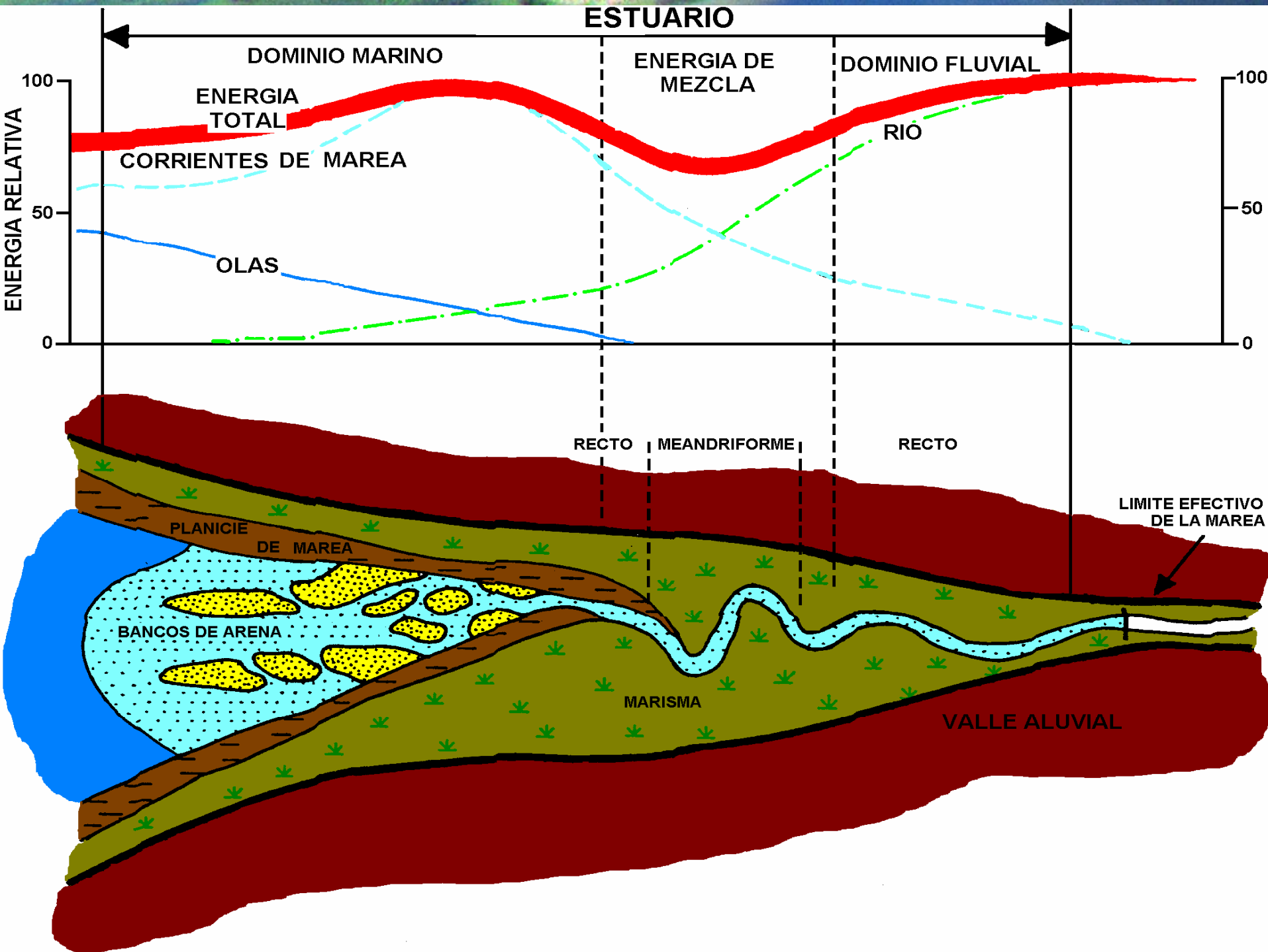


# DALRYMPLE ET AL. (1992)







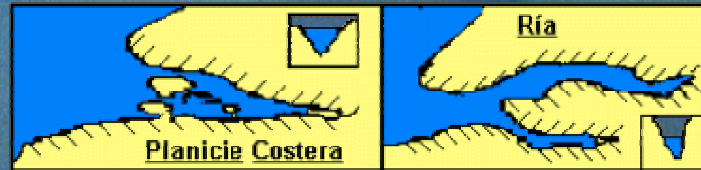




# Clasificación Morfogenética ( Perillo, 1995)

## ESTUARIOS PRIMARIOS

### Antiguos Valles Fluviales



### Antiguos Valles Glaciares



### Influencia Fluvial



### Estructurales



## ESTUARIOS SECUNDARIOS

### Lagunas Costeras

